



North America



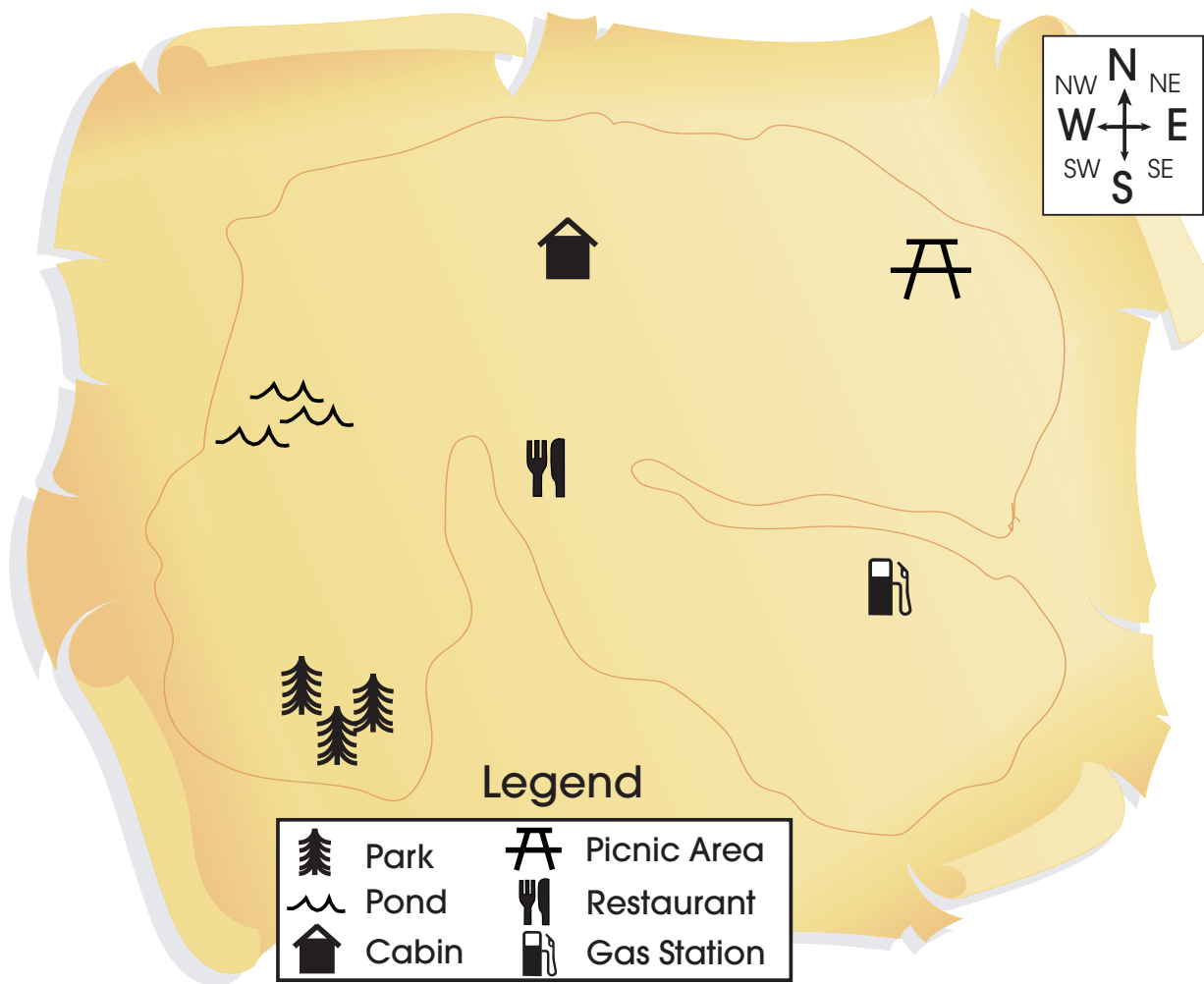


World Continents and Oceans



Treasure Hunt

Plot out the following directions on the treasure map to find the hidden treasure. Don't forget to mark the spot with an "X".



Start at the Park.

Go **NORTH** to the Pond.

Go **NORTH EAST** to the Cabin.

Go **EAST** to the Picnic Area.

Go **SOUTH WEST** to the restaurant.

Go **SOUTH EAST** to the Gas Station.

Go **SOUTH** to find the treasure.

Urban Neighborhood

Using the map of an urban neighborhood, find the locations of the following places.

What grid reference is the library at? _____

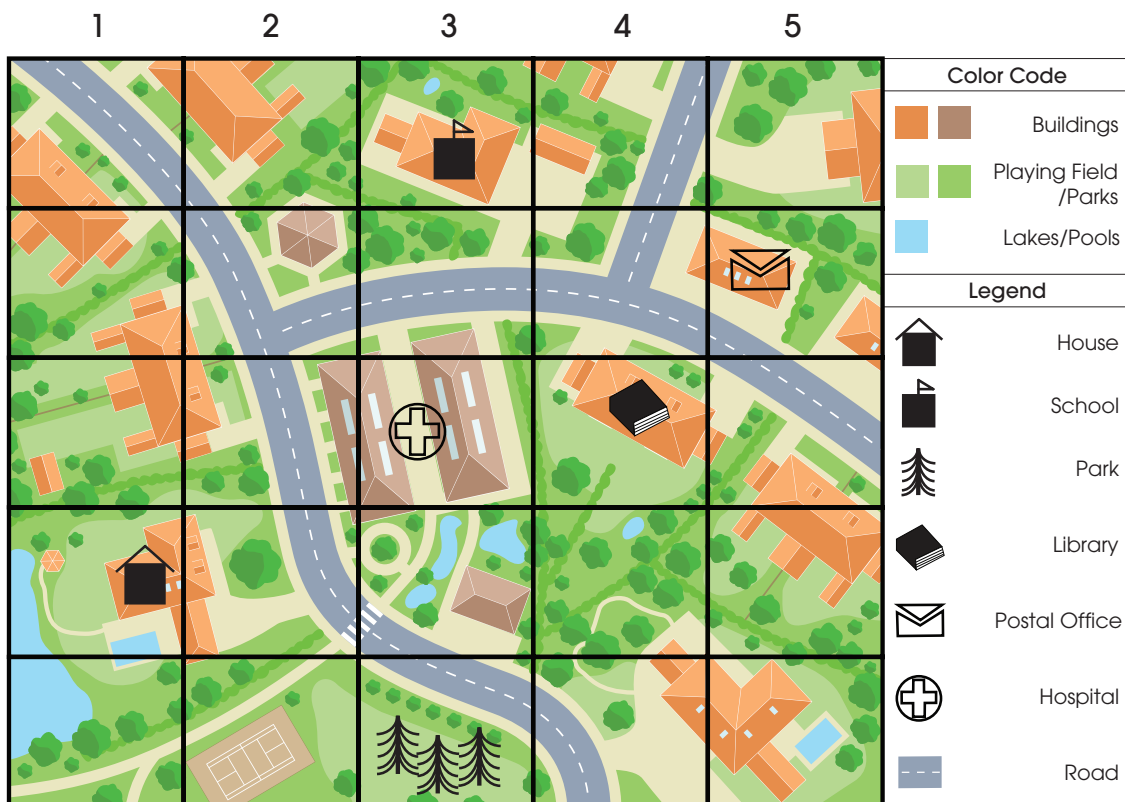
What grid reference is the postal office at? _____

What grid reference is the school at? _____

What grid reference is the hospital at? _____

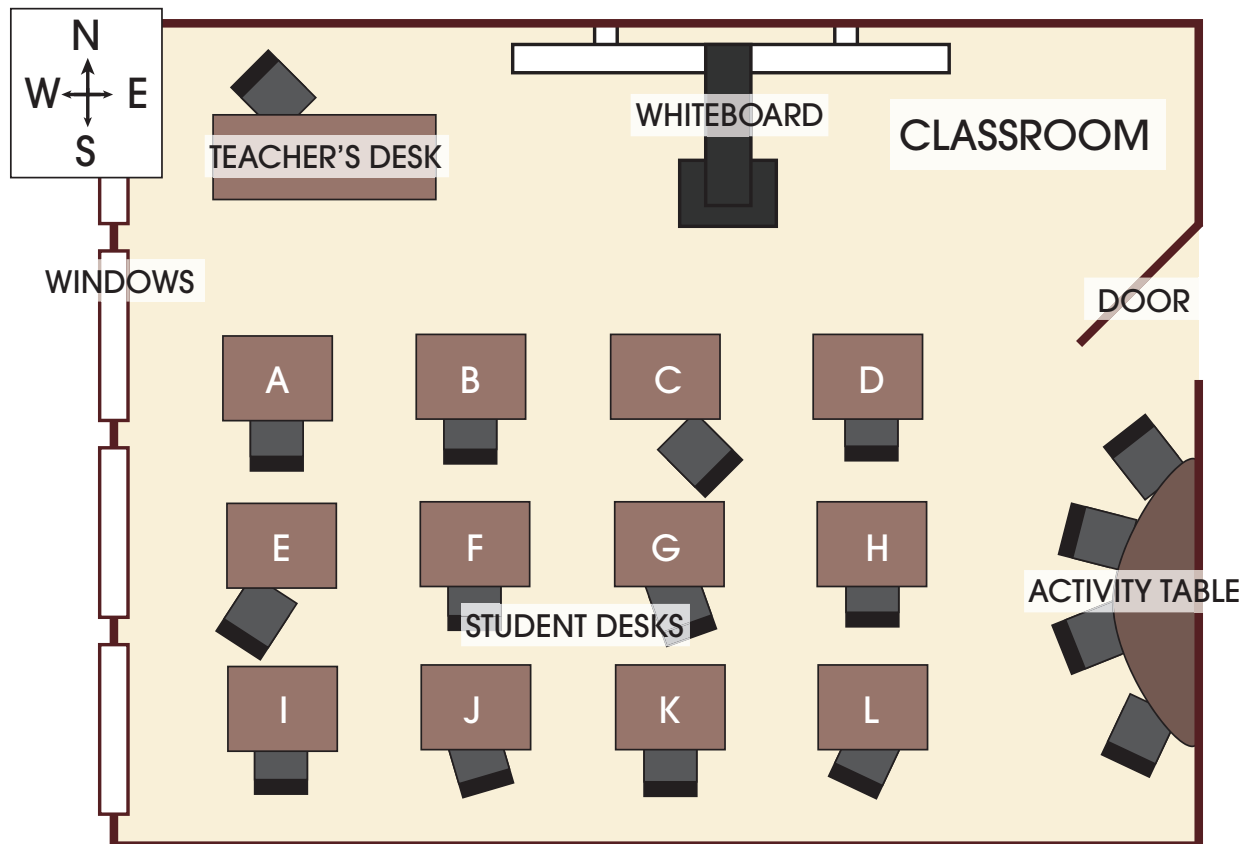
What grid reference is the house at? _____

What grid reference is the park at? _____



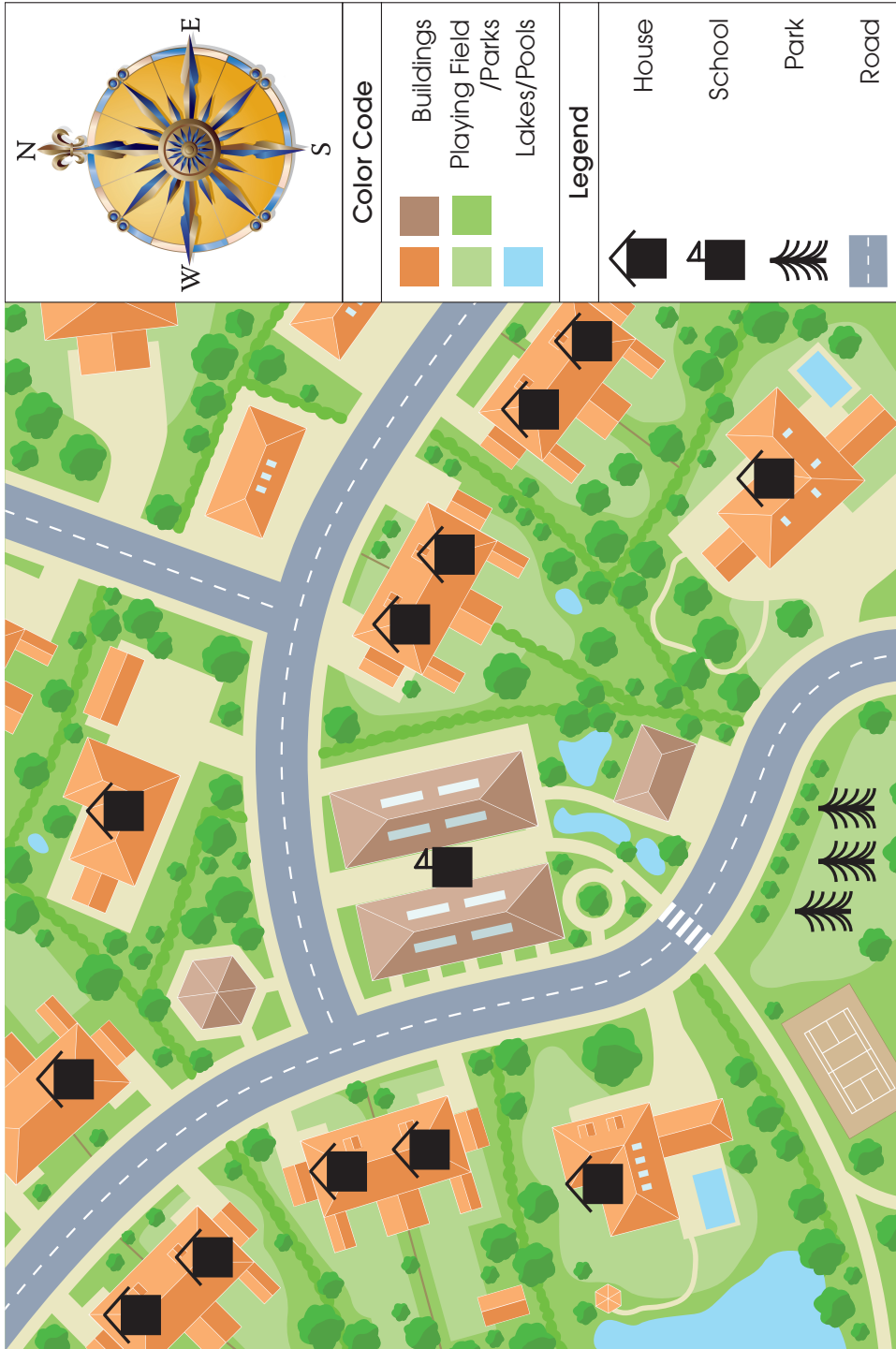
Relative Location in the Classroom

Using the map of a classroom, find the directions of the following objects.



1. The teacher's desk is _____ of the door.
2. The whiteboard is _____ of the student desks.
3. The activity table is _____ of the windows.
4. Student desk G is _____ of student desk C.
5. The windows are _____ of student desk L.
6. Student desk F is _____ of student desk K.

Map Elements on a Neighborhood Map



Identify each feature on the simple map of a neighborhood.