



ES

Explore Online:

Open Google Earth™ and navigate to the Earth Gallery. Search for "Hurricane Katrina". Follow the path of Hurricane Katrina. To do this, move the slider in the Historical Imagery tool at the top left corner of the 3D viewer. To learn more, Google "Hurricane Katrina".



Explore Offline:

Touch the image below to enlarge and see the path of Hurricane Katrina. Touch the dots in the toolbar to advance. What do you notice about the path?

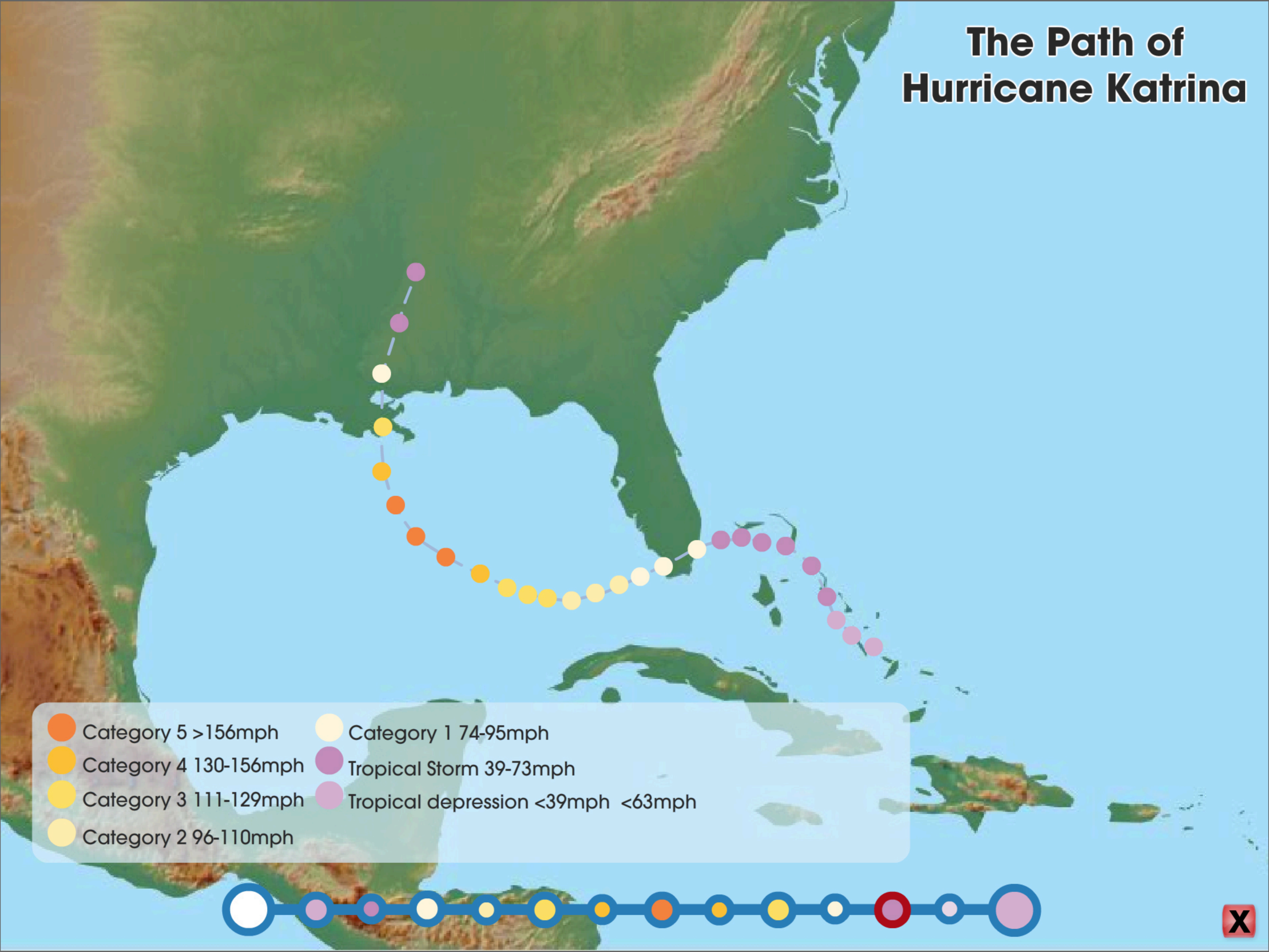









The Path of Hurricane Katrina

- Category 1 74-95mph
- Tropical Storm 39-73mph
- Tropical depression <39mph <63mph



The Path of Hurricane Katrina



 Category 5 >156mph	 Category 1 74-95mph
 Category 4 130-156mph	 Tropical Storm 39-73mph
 Category 3 111-129mph	 Tropical depression <39mph <63mph
 Category 2 96-110mph	

